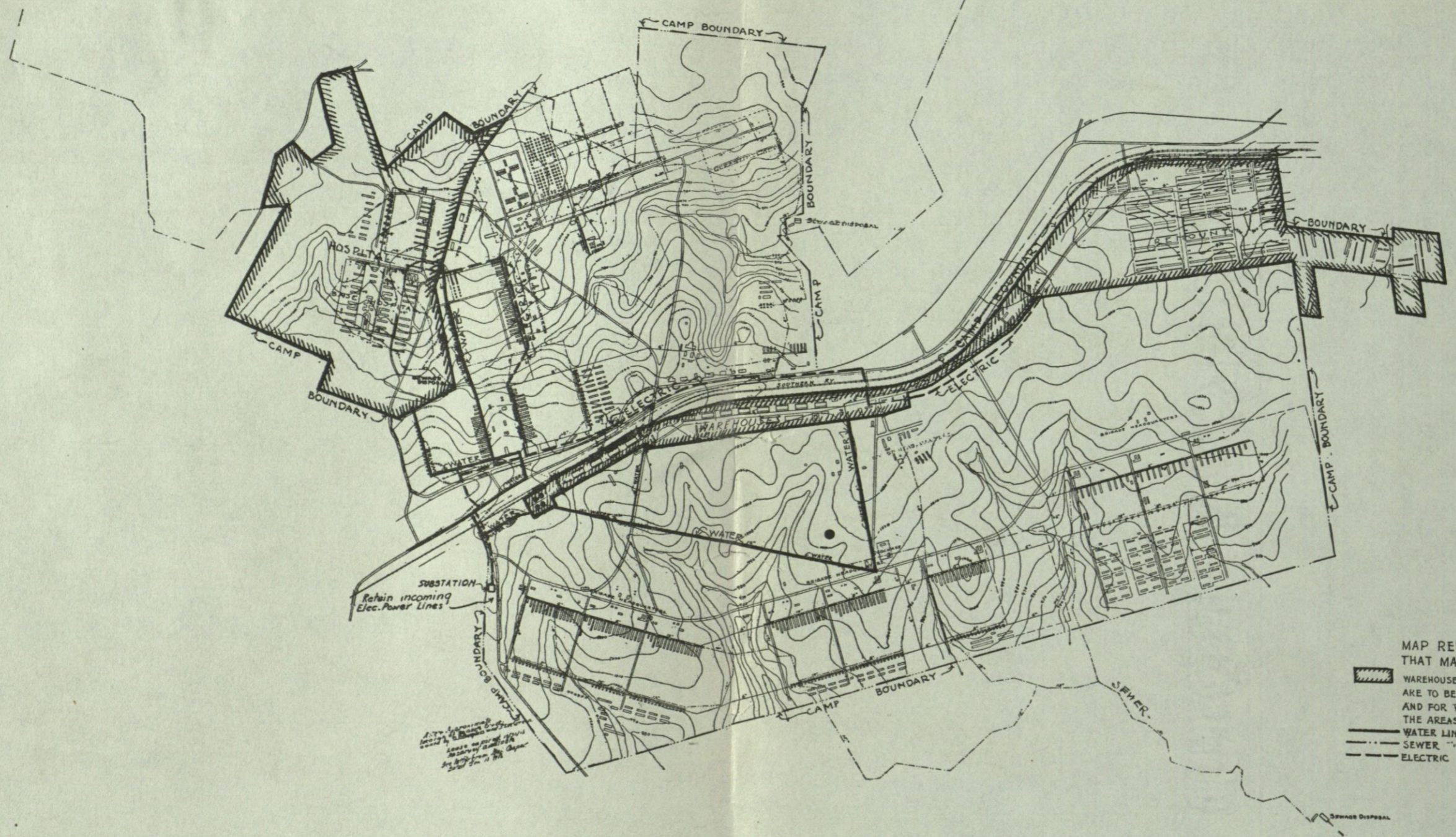






RIFLE RANGES

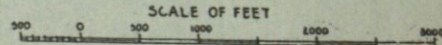


MARCH - 1919

MAP REVISED TO SHOW FEATURES THAT MAY BE RESERVED FOR GOVT USE

-  WAREHOUSE, HOSPITAL AND REMOUNT AREAS THAT ARE TO BE KEPT UNDISTURBED IF RETAINED AND FOR WHICH NECESSARY UTILITIES OUTSIDE THE AREAS ARE TO BE PRESERVED
-  WATER LINES - SERVING AREAS
-  SEWER "
-  ELECTRIC "

GENERAL MAP
CAMP SEVIER S.C.



CONSTRUCTION DIVISION WAR DEPARTMENT
WASHINGTON DC MARCH 1919
6104-213